– SITUAZIONE ATTUALE, PIANTA sc. 1:100

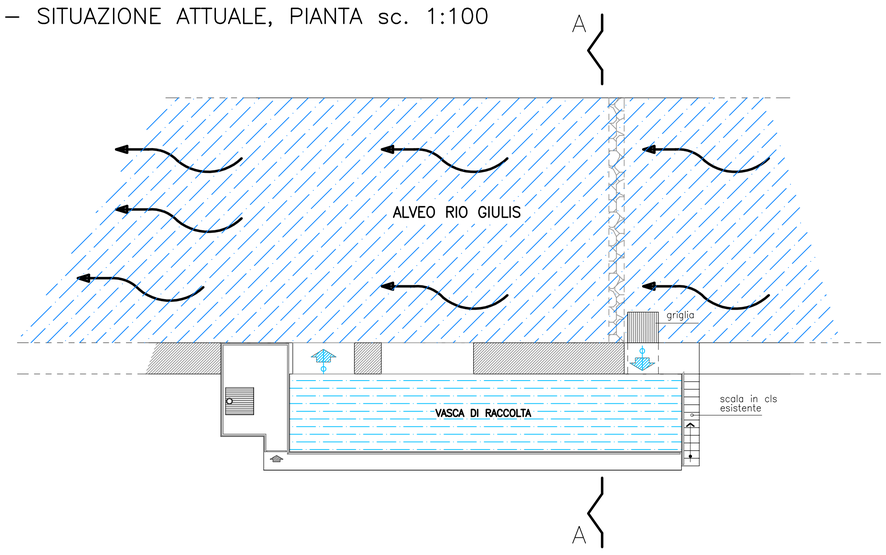

– SITUAZIONE ATTUALE, SEZIONE A–A sc. 1:50

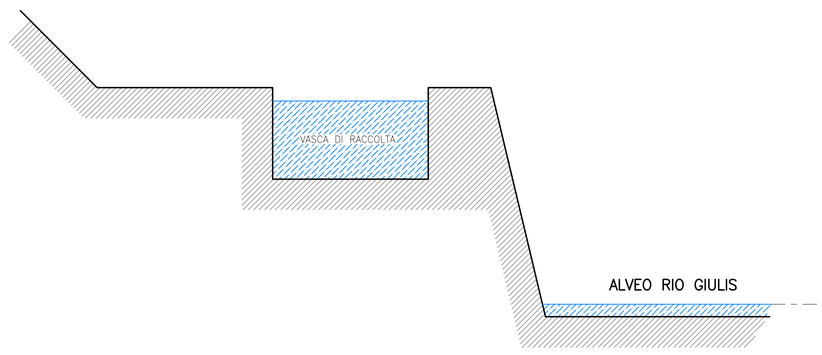

– QUADRO DI RAFFRONTO, PIANTA sc. 1:100

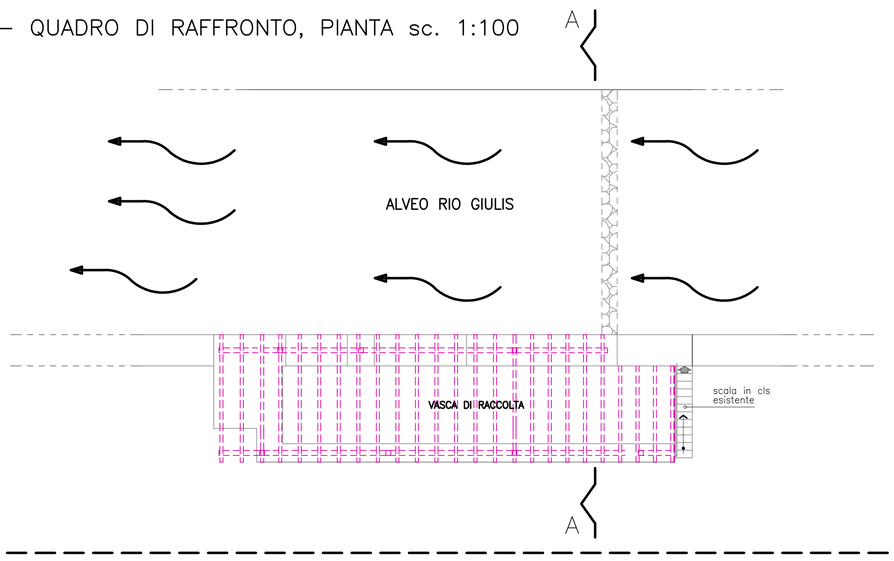

– QUADRO DI RAFFRONTO, SEZIONE A–A sc. 1:50

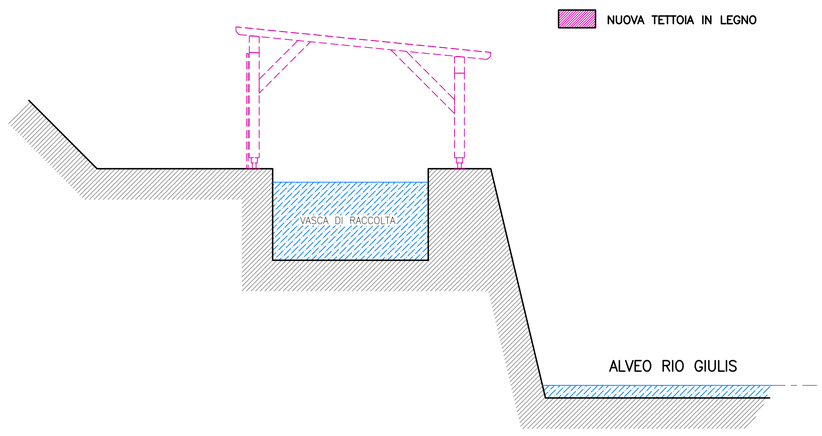

– SITUAZIONE DI PROGETTO, PIANTA sc. 1:100

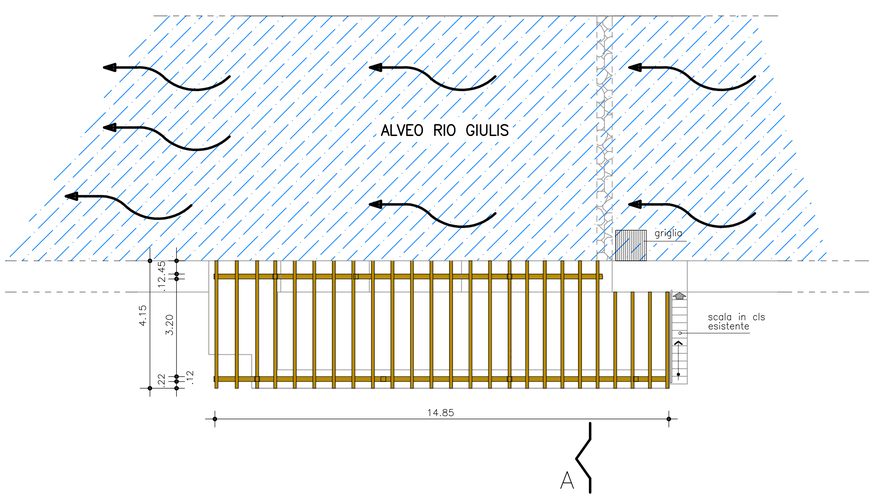

– SITUAZIONE DI PROGETTO, SEZIONE A–A sc. 1:50

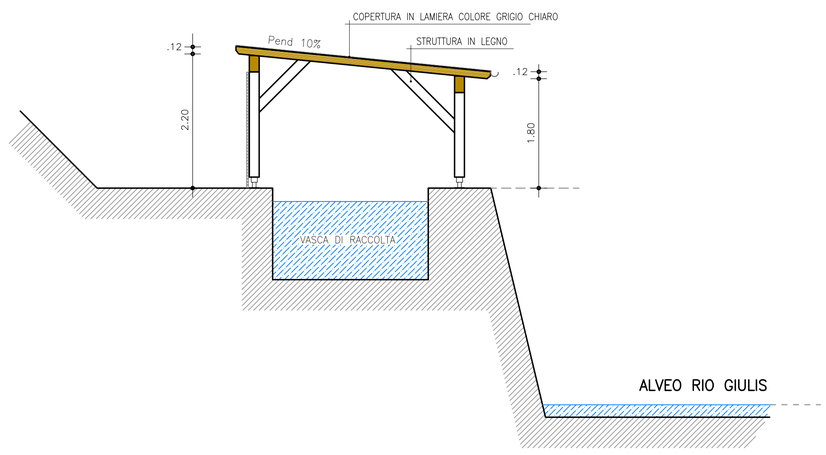

– SITUAZIONE DI PROGETTO, PROSPETTI sc. 1:100

VISTA PROSPETTICA DELLA STRUTTURA

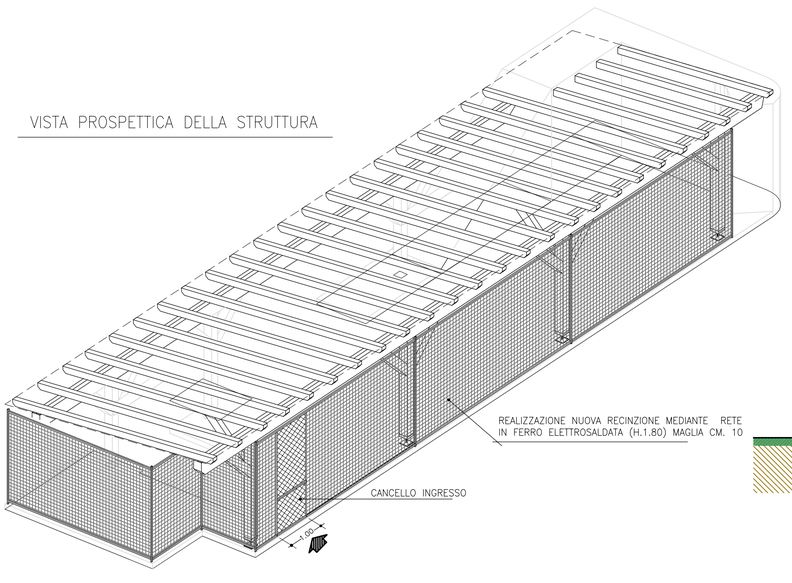

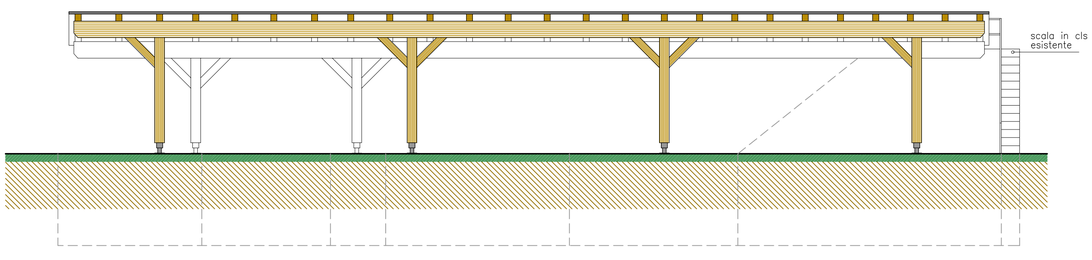

PROSPETTO PRINCIPALE

COROGRAFIA

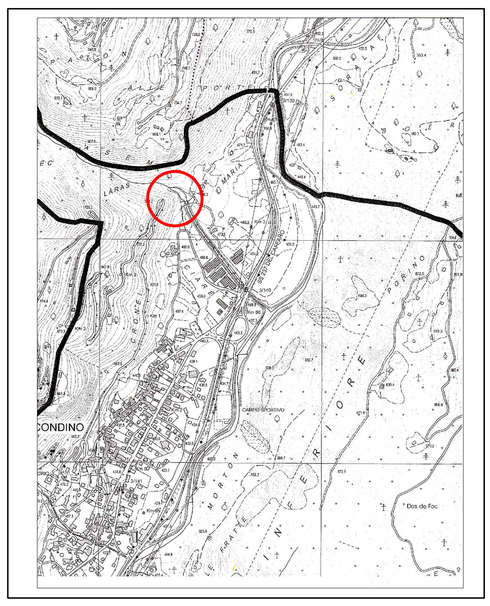

ESTRATTO P.R.G.

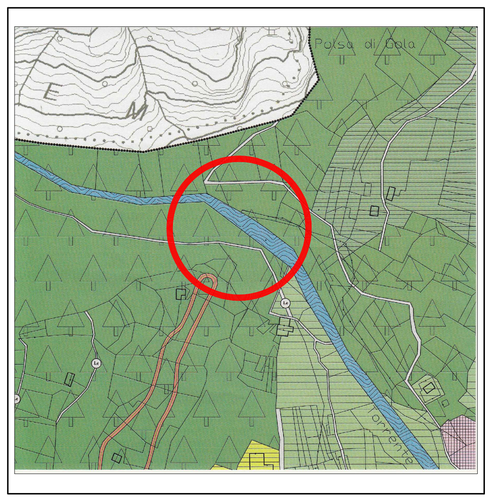

ESTRATTO MAPPA SCALA 1:1000

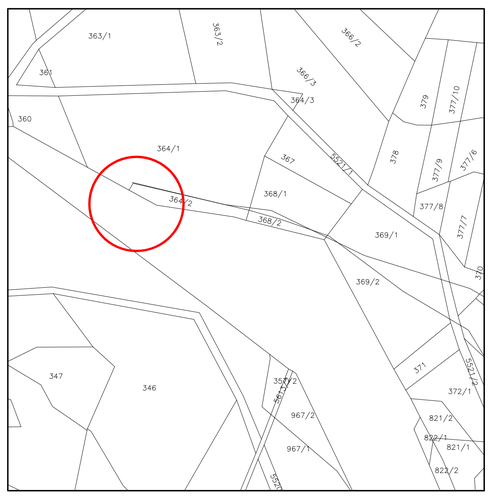

studio tecnico
geom. angelo antonini
via Roma, 9/A
38083 condino (tn)
tel. 0465/621236

Oggetto	: PROGETTO PER LA REALIZZAZIONE NUOVA STRUTTURA PER MESSA IN SICUREZZA OPERA DI PRESA DELL' ACQUA DEL RIO GIULIS PER L' ACQUEDOTTO IRRIGUO LOC. CIARE' IN C.C. CONDINO.
Richiedente	: C.M.F. di Brione, Castel Condino, Cimego e Condino.
Particolare	: SITUAZIONE ATTUALE, QUADRO DI RAFFRONTO SITUAZIONE DI PROGETTO: – PIANTA, PROSPETTI, SEZIONE A–A – ESTRATTO MAPPA, P.R.G.

data : agosto 2016 | scala dis.: 1:100 | file dwg : cmf.2016 | n.prot.: –/–

1